


TABLE IV




OFFICE OF THE ACCOUNTANT-GENERAL OF THE FEDERATION
FEDERAL MINISTRY OF FINANCE, BUDGET AND NATIONAL PLANNING, ABUJA

DISTRIBUTION OF REVENUE ALLOCATION TO LOCAL GOVERNMENT COUNCILS BY FEDERATION ACCOUNT ALLOCATION COMMITTEE FOR THE MONTH OF AUGUST, 2020 SHARED IN SEPTEMBER, 2020

State	S/n	Local Government Councils	Gross Statutory Allocation	Deduction	Value Added Tax	Total Allocation
			₦	₦	₦	₦
ABIA	1	ABA NORTH	104,763,504.12	(6,627,083.41)	43,301,009.66	141,437,430.37
	2	ABA SOUTH	174,784,258.99	(6,627,083.41)	76,457,647.24	244,614,822.82
	3	AROCHEKWU	122,979,969.92	(6,627,083.41)	49,874,191.17	166,227,077.69
	4	BENDE	125,303,269.90	(6,627,083.41)	52,169,952.22	170,846,138.70
	5	IKWUANO	114,050,516.39	(6,627,083.41)	46,498,096.66	153,921,529.63
	6	ISIALA NGWA NORTH	117,784,703.69	(6,627,083.41)	48,147,837.56	159,305,457.84
	7	ISIALA NGWA SOUTH	114,282,710.67	(6,627,083.41)	46,159,470.59	153,815,097.86
	8	ISUKWUATO	111,432,769.11	(6,627,083.41)	44,029,826.02	148,835,511.72
	9	NNEOCHI	120,220,089.24	(6,627,083.41)	49,216,223.23	162,809,229.06
	10	OBIOMA NGWA	121,999,065.06	(6,627,083.41)	51,051,469.59	166,423,451.25
	11	OHAFFIA	133,415,736.18	(6,627,083.41)	57,728,093.98	184,516,746.75
	12	OSISIOMA	128,455,636.83	(6,627,083.41)	55,054,300.07	176,882,853.48
	13	UGWUNAGBO	98,091,557.71	(6,627,083.41)	40,694,500.78	132,158,975.08
	14	UKWA EAST	92,683,123.67	(6,627,083.41)	38,205,059.46	124,261,099.72
	15	UKWA WEST	96,510,279.96	(6,627,083.41)	41,316,730.10	131,199,926.65
	16	UMUAHIA NORTH	143,865,705.12	(6,627,083.41)	55,162,039.96	192,400,661.67
	17	UMUAHIA SOUTH	124,308,408.71	(6,627,083.41)	46,558,569.34	164,239,894.64
ABIA TOTAL			2,044,931,305.26	(112,660,417.97)	841,625,017.64	2,773,895,904.92
ADAMAWA	1	DEMSA	127,482,329.38	(6,627,083.41)	52,072,422.09	172,927,668.06
	2	FUFORÉ	155,738,454.81	(6,627,083.41)	54,905,939.35	204,017,310.75
	3	GANYE	132,611,338.89	(6,627,083.41)	50,378,348.52	176,362,604.00
	4	GIREI	116,103,137.94	(6,627,083.41)	46,805,324.77	156,281,379.29
	5	GOMBI	114,888,215.52	(6,627,083.41)	48,527,695.77	156,788,827.88
	6	GUYUK	122,832,057.88	(6,627,083.41)	51,813,972.11	168,018,946.58
	7	HONG	133,793,561.31	(6,627,083.41)	50,906,462.65	178,072,940.55
	8	JADA	139,959,226.10	(6,627,083.41)	50,838,024.76	184,170,167.45
	9	YOLA-NORTH	121,687,583.46	(6,627,083.41)	53,598,499.05	169,018,999.10
	10	LAMURDE	108,955,227.96	(6,627,083.41)	45,003,511.31	147,331,655.86
	11	MADAGALI	110,722,873.93	(6,627,083.41)	47,311,744.18	151,407,534.71
	12	MAIHA	108,404,821.53	(6,627,083.41)	44,837,080.42	146,614,818.55
	13	MAYO-BELWA	125,697,721.14	(6,627,083.41)	49,229,891.57	168,300,529.31
	14	MICHIKA	121,856,496.42	(6,627,083.41)	49,457,633.58	164,687,046.59
	15	MUBI NORTH	116,280,417.37	(6,627,083.41)	49,014,306.98	158,667,640.94
	16	MUBI SOUTH	108,329,741.16	(6,627,083.41)	46,694,440.71	148,397,098.46
	17	NUMAN	102,951,929.40	(6,627,083.41)	42,689,409.33	139,014,255.32
	18	SHELLENG	116,627,587.36	(6,627,083.41)	48,804,381.88	158,804,885.83
	19	SONG	146,801,232.73	(6,627,083.41)	53,376,829.39	193,550,978.71
	20	TOUNGO	125,776,486.80	(6,627,083.41)	38,635,224.24	157,784,627.63
	21	YOLA-SOUTH	121,886,905.02	(6,627,083.41)	53,577,007.60	168,836,829.21
ADAMAWA TOTAL			2,579,387,346.12	(139,168,751.61)	1,028,838,150.27	3,469,056,744.78
AKWA IBOM	1	ABAK	117,040,243.19	(6,627,083.41)	46,874,480.76	157,287,640.54
	2	EASTERN OBOLo	91,384,843.92	(6,627,083.41)	38,642,335.48	123,400,095.99
	3	EKET	120,653,882.98	(6,627,083.41)	50,382,001.18	164,408,800.75
	4	EKPE ATAI	92,494,905.56	(6,627,083.41)	40,115,060.16	122,982,882.30
	5	ESSIEN UDIM	124,297,964.92	(6,627,083.41)	52,489,741.44	170,160,622.95
	6	ETIM EKPO	108,339,678.21	(6,627,083.41)	43,345,475.25	145,058,070.05
	7	ETINAN	122,876,064.07	(6,627,083.41)	50,038,973.29	166,287,953.95
	8	IBENO	98,454,330.62	(6,627,083.41)	40,197,332.35	132,024,579.57
	9	IBESIKPO ASUTAN	114,259,657.28	(6,627,083.41)	46,666,022.94	154,298,596.81
	10	IBIONO IBOM	124,309,217.49	(6,627,083.41)	52,172,390.86	169,854,524.94
	11	IKA	95,671,815.98	(6,627,083.41)	39,941,502.51	128,986,235.08
	12	IKONO	113,162,566.70	(6,627,083.41)	46,121,349.57	152,656,832.86
	13	IKOT ABASI	113,194,472.11	(6,627,083.41)	46,133,821.40	152,701,210.10
	14	IKOT EKPENE	116,743,259.08	(6,627,083.41)	47,292,339.67	157,408,515.34
	15	INI	106,656,407.88	(6,627,083.41)	42,693,376.40	142,722,700.87
	16	ITU	108,901,565.35	(6,627,083.41)	45,610,842.74	147,885,324.68
	17	MBO	101,653,137.85	(6,627,083.41)	43,198,118.94	138,224,173.37
	18	MKPAT ENIN	126,294,325.95	(6,627,083.41)	50,956,229.66	170,623,472.20
	19	NSIT IBOM	105,383,264.21	(6,627,083.41)	43,680,118.71	142,436,299.51
	20	NSIT UBIRUM	110,880,764.77	(6,627,083.41)	45,736,399.54	149,990,080.91
	21	OBAT AKARA	115,332,100.12	(6,627,083.41)	47,837,746.67	156,542,763.38
	22	OKOBO	99,130,958.66	(6,627,083.41)	43,202,835.18	135,706,710.42
	23	ONNA	103,512,005.02	(6,627,083.41)	45,227,255.19	142,112,176.79
	24	ORON	106,025,405.41	(6,627,083.41)	41,463,485.70	140,861,807.70
	25	ORUK ANAM	124,921,414.97	(6,627,083.41)	50,392,167.30	168,686,498.86
	26	UDUNG UKO	93,054,800.02	(6,627,083.41)	37,880,924.66	124,308,641.27
	27	UKANAFUN	114,178,999.54	(6,627,083.41)	45,610,842.74	153,162,758.87
	28	UQUO	93,087,937.97	(6,627,083.41)	38,973,310.75	125,434,165.31
	29	URUAN	121,401,615.18	(6,627,083.41)	44,695,577.68	159,470,109.45
	30	URUE OFFONG/ORUK	100,453,860.09	(6,627,083.41)	39,754,949.00	133,581,725.68
	31	UYO	151,840,908.02	(6,627,083.41)	64,742,010.08	209,955,834.69
AKWA IBOM TOTAL			3,435,592,373.13	(205,439,585.71)	1,412,069,017.80	4,642,221,805.22
ANAMBRA	1	AGIATA	170,787,269.50	(6,627,083.41)	73,394,344.15	237,554,530.24
	2	ANAMBRA EAST	112,319,428.65	(6,627,083.41)	50,668,248.73	156,360,593.97
	3	ANAMBRA WEST	115,544,929.04	(6,627,083.41)	52,144,431.99	161,062,277.62
	4	ANIOCHA	139,658,588.02	(6,627,083.41)	64,468,073.07	197,499,577.68
	5	AWKA NORTH	106,066,154.00	(6,627,083.41)	46,400,260.75	145,839,331.34
	6	AWKA SOUTH	122,105,794.75	(6,627,083.41)	54,411,685.98	169,890,397.32
	7	AYAMELUM	113,164,526.18	(6,627,083.41)	51,200,555.07	157,737,997.84
	8	DUNUKOFA	101,183,147.50	(6,627,083.41)	44,699,689.25	139,255,753.34
	9	EKWUSIGWO	112,382,852.41	(6,627,083.41)	51,181,794.92	156,937,563.92
	10	IDEMILI NORTH	177,793,723.75	(6,627,083.41)	79,746,700.80	250,913,341.14
	11	IDEMILI SOUTH	123,566,852.71	(6,627,083.41)	56,364,628.75	173,304,398.05
	12	IHIALA	151,072,883.70	(6,627,083.41)	66,266,113.54	210,711,913.83
	13	IJIKOKA	111,000,009.17	(6,627,083.41)	50,158,265.93	154,531,191.70
	14	NNEWI NORTH	110,057,169.59	(6,627,083.41)	51,112,413.78	154,542,499.96
	15	NNEWI SOUTH	132,092,702.85	(6,627,083.41)	59,086,947.53	184,552,566.97
	16	OGBARU	126,218,315.45	(6,627,083.41)	57,852,445.40	177,443,677.43
	17	ONISHA NORTH	105,736,084.90	(6,627,083.41)	47,692,929.85	146,801,931.33
	18	ONISHA SOUTH	109,561,841.62	(6,627,083.41)	48,921,248.47	151,856,006.68
	19	ORUMBA NORTH	118,317,486.23	(6,627,083.41)	52,667,305.85	164,357,708.67
	20	ORUMBA SOUTH	119,734,304.43	(6,627,083.41)	54,217,691.29	167,324,912.32
	21	OYI	114,962,564.34	(6,627,083.41)	52,208,677.67	160,544,158.60
ANAMBRA TOTAL			2,593,326,628.81	(139,168,751.61)	1,164,864,452.77	3,619,022,329.96

State	S/n	Local Government Councils	Gross Statutory Allocation	Deduction	Value Added Tax	Total Allocation
			₦	₦	₦	₦
BAUCHI	1	ALKALERI	193,839,312.08	(6,627,083.41)	66,764,598.59	253,976,827.27
	2	BAUCHI	234,081,384.77	(6,627,083.41)	83,993,129.73	311,447,431.09
	3	BOGORO	102,374,666.51	(6,627,083.41)	41,065,385.21	136,812,968.31
	4	DAMBAN	120,990,129.19	(6,627,083.41)	48,056,635.23	162,419,681.01
	5	DARAZO	153,480,961.60	(6,627,083.41)	58,607,913.15	205,461,791.35
	6	DASS	101,632,754.05	(6,627,083.41)	41,665,710.21	136,671,380.85
	7	GAMAWA	162,142,041.95	(6,627,083.41)	62,254,195.85	217,769,154.38
	8	GANDIWA	163,677,665.85	(6,627,083.41)	58,489,587.92	215,540,170.36
	9	GIADÉ	115,129,121.42	(6,627,083.41)	48,690,393.14	157,192,415.15
	10	I/GADAU	131,856,444.12	(6,627,083.41)	56,344,012.94	181,573,373.64
	11	JAMA'ARE	102,026,347.27	(6,627,083.41)	44,593,971.50	139,993,235.36
	12	KATAGUM	157,998,430.34	(6,627,083.41)	63,258,440.64	214,629,787.57
	13	KIRFI	129,946,168.71	(6,627,083.41)	47,710,358.38	171,029,443.67
	14	MISAU	151,736,265.36	(6,627,083.41)	59,854,048.68	204,963,230.63
	15	NINGI	194,446,667.95	(6,627,083.41)	72,818,993.66	260,638,578.19
	16	SHIRA	145,772,805.50	(6,627,083.41)	56,765,120.80	195,910,842.89
	17	TAFAWA BALEWA	143,378,731.58	(6,627,083.41)	55,295,121.06	192,046,769.23
	18	TORO	201,634,903.61	(6,627,083.41)	68,963,414.69	263,971,234.90
	19	WARJI	112,221,516.48	(6,627,083.41)	44,262,472.20	149,856,905.27
	20	ZAKI	125,572,592.37	(6,627,083.41)	52,304,919.82	171,250,428.78
BAUCHI TOTAL			2,943,938,910.70	(132,541,668.20)	1,131,758,423.41	3,943,155,665.91
BAYELSA	1	BRASS	142,597,003.04	(6,627,083.41)	54,124,116.28	190,094,035.91
	2	EKERMOR	163,702,098.82	(6,627,083.41)	63,054,369.96	220,129,385.37
	3	KOLOKUMA/OPOKUMA	108,943,920.65	(6,627,083.41)	42,830,606.92	145,147,444.15
	4	NEMBE	134,332,775.95	(6,627,083.41)	48,452,260.72	176,157,953.26
	5	OGBIA	141,172,035.85	(6,627,083.41)	53,587,198.50	188,132,150.94
	6	SAGBAMA	138,794,025.98	(6,627,083.41)	54,343,893.08	186,510,835.65
	7	SOUTHERN IJAW	191,753,440.73	(6,627,083.41)	68,206,181.40	253,332,538.73
	8	YENAGOA	176,995,593.60	(6,627,083.41)	71,762,331.50	242,130,841.70
BAYELSA TOTAL			1,198,290,894.63	(53,016,667.28)	456,360,958.36	1,601,635,185.71
BENUE	1	ADO	141,033,360.07	(6,627,083.41)	51,673,959.34	186,080,2



OFFICE OF THE ACCOUNTANT-GENERAL OF THE FEDERATION FEDERAL MINISTRY OF FINANCE, BUDGET AND NATIONAL PLANNING, ABUJA

DISTRIBUTION OF REVENUE ALLOCATION TO LOCAL GOVERNMENT COUNCILS BY FEDERATION ACCOUNT ALLOCATION COMMITTEE FOR THE MONTH OF AUGUST, 2020 SHARED IN SEPTEMBER, 2020

State	S/n	Local Government Councils	Gross Statutory Allocation	Deduction	Value Added Tax	Total Allocation
			₦	₦	₦	₦
DELTA	1	ANIOCHA NORTH	98,016,365.18	(6,627,083.41)	44,753,971.69	136,143,253.46
	2	ANIOCHA SOUTH	106,833,949.04	(6,627,083.41)	48,515,749.87	148,722,615.50
	3	BOMADI	91,325,421.06	(6,627,083.41)	42,860,453.55	127,558,791.20
	4	BURJUTU	131,251,143.49	(6,627,083.41)	55,753,816.48	180,377,876.56
	5	ETHIOPE EAST	119,418,145.68	(6,627,083.41)	54,823,773.86	167,614,836.13
	6	ETHIOPE WEST	122,324,870.04	(6,627,083.41)	55,117,228.82	170,815,015.45
	7	IKA NORTH EAST	129,686,934.06	(6,627,083.41)	53,027,934.31	176,087,784.96
	8	IKA SOUTH	121,972,458.78	(6,627,083.41)	50,820,419.37	166,165,794.73
	9	ISOKO NORTH	114,767,095.11	(6,627,083.41)	48,887,913.64	157,027,925.35
	10	ISOKO SOUTH	128,335,227.84	(6,627,083.41)	57,645,133.70	179,353,278.14
	11	NDOKWA EAST	107,841,145.72	(6,627,083.41)	44,592,571.46	145,806,633.77
	12	NDOKWA WEST	111,221,832.43	(6,627,083.41)	49,429,757.27	154,024,506.29
	13	OKPE	101,876,798.23	(6,627,083.41)	47,407,433.37	142,657,148.19
	14	OSHMILLI NORTH	99,774,575.60	(6,627,083.41)	45,865,432.35	139,012,924.54
	15	OSHMILLI SOUTH	108,266,922.62	(6,627,083.41)	49,458,893.15	151,098,732.37
	16	PATANI	89,411,436.06	(6,627,083.41)	40,875,754.77	123,660,107.42
	17	SAPALE	112,620,615.90	(6,627,083.41)	51,794,480.23	157,788,012.72
	18	UDU	118,408,913.94	(6,627,083.41)	48,804,698.20	160,586,528.73
	19	UGHHELLI NORTH	154,638,595.15	(6,627,083.41)	67,425,149.10	215,436,660.84
	20	UGHHELLI SOUTH	122,584,403.91	(6,627,083.41)	56,163,605.37	172,120,925.87
	21	UKWUANI	97,220,318.32	(6,627,083.41)	46,397,214.66	136,990,449.57
	22	UVVIE	114,232,579.51	(6,627,083.41)	53,846,988.07	161,452,484.17
	23	WARRI SOUTH	141,958,250.09	(6,627,083.41)	65,579,422.20	200,910,588.88
	24	WARRI NORTH	116,823,320.99	(6,627,083.41)	48,169,473.02	158,365,710.60
	25	WARRI SOUTH-WEST	112,190,404.04	(6,627,083.41)	46,008,491.65	151,571,812.28
DELTA TOTAL			2,873,001,722.80	(165,677,085.25)	1,274,025,760.16	3,981,350,397.71
EBONYI	1	ABAKALIKI	127,399,717.39	(7,901,080.58)	51,835,401.55	171,334,038.36
	2	AFIKPO NORTH	119,628,134.44	(7,823,364.75)	52,347,690.07	164,152,459.76
	3	AFIKPO SOUTH EDDA	120,657,966.80	(7,833,663.08)	52,396,005.34	165,220,309.06
	4	EBONYI	116,347,995.10	(7,790,563.36)	49,227,215.79	157,784,647.52
	5	EZZA NORTH	115,970,439.45	(7,786,787.80)	51,195,669.74	159,379,321.38
	6	EZZA SOUTH	120,538,744.19	(7,832,470.85)	49,894,616.21	162,600,889.55
	7	IKWO	140,840,339.97	(8,035,486.81)	58,425,666.34	191,230,519.50
	8	SHIELU	124,752,620.79	(7,874,609.62)	51,764,657.95	168,642,669.12
	9	IWO	112,871,233.28	(7,755,795.74)	48,606,977.76	153,722,415.30
	10	IZZI	156,777,654.76	(8,194,859.96)	60,466,016.76	209,048,811.56
	11	OHAOZARA	121,625,763.47	(7,843,341.04)	51,510,819.41	165,293,241.83
	12	OHAUKWU	134,204,687.27	(7,969,130.28)	56,511,187.13	182,746,744.13
	13	ONICHA	146,987,432.07	(8,096,957.73)	60,754,860.28	199,645,334.63
EBONYI TOTAL			1,658,602,728.99	(102,738,111.62)	694,936,784.33	2,250,801,401.70
EDO	1	AKOKO EDO	152,604,193.14	(6,627,083.41)	59,918,105.53	205,895,215.27
	2	EGBOR	144,940,777.05	(6,627,083.41)	68,070,808.37	206,384,502.02
	3	ESAN CENTRAL	95,909,966.90	(6,627,083.41)	43,484,627.73	132,767,511.22
	4	ESAN NORTH EAST	98,742,136.76	(6,627,083.41)	44,955,675.52	137,070,728.88
	5	ESAN SOUTH EAST	118,228,394.23	(6,627,083.41)	50,025,634.00	161,626,944.82
	6	ESAN WEST	100,489,860.89	(6,627,083.41)	45,636,491.03	139,499,268.51
	7	ETSAKO CENTRAL	100,582,289.75	(6,627,083.41)	42,359,542.37	136,314,748.71
	8	ETSAKO EAST	116,683,841.44	(6,627,083.41)	47,748,737.92	157,805,495.95
	9	ETSAKO WEST	128,424,889.43	(6,627,083.41)	53,158,056.10	174,955,862.12
	10	GUEBEN	93,447,952.70	(6,627,083.41)	39,746,116.33	126,566,985.62
	11	IKPOBA OKHA	160,346,265.21	(6,627,083.41)	71,341,468.72	225,060,650.51
	12	OREDO	165,021,816.92	(6,627,083.41)	71,715,099.76	230,109,833.28
	13	ORHIONWON	129,345,299.73	(6,627,083.41)	51,597,294.93	174,315,511.25
	14	OVIA NORTH EAST	123,353,406.08	(6,627,083.41)	48,571,774.28	165,298,096.95
	15	OVIA SOUTH WEST	134,630,093.20	(6,627,083.41)	46,633,609.07	174,636,618.85
	16	OWAN EAST	118,098,558.95	(6,627,083.41)	48,627,949.94	160,099,425.48
	17	OWAN WEST	96,856,854.60	(6,627,083.41)	42,654,359.80	132,884,130.99
	18	UJUNMWODE	120,528,584.03	(6,627,083.41)	45,109,424.96	159,010,925.59
EDO TOTAL			2,198,235,181.02	(119,287,501.38)	921,354,776.37	3,000,302,456.01
EKITI	1	ADO EKITI	141,623,650.86	(6,627,083.41)	65,942,206.98	200,938,774.43
	2	AIYEKIRE	107,766,028.30	(6,627,083.41)	49,128,495.39	150,267,440.28
	3	EFOFON	102,753,392.73	(6,627,083.41)	42,708,958.51	138,835,267.83
	4	EKITI EAST	106,098,456.34	(6,627,083.41)	48,055,498.28	147,526,871.22
	5	EKITI SOUTH WEST	112,378,940.77	(6,627,083.41)	50,918,989.87	156,670,847.23
	6	EKITI WEST	114,560,020.97	(6,627,083.41)	52,450,719.96	160,383,657.53
	7	EMURE	94,398,168.65	(6,627,083.41)	43,436,622.01	131,207,707.25
	8	IDO-OSI	116,290,992.28	(6,627,083.41)	50,273,074.54	159,936,983.41
	9	IJERO	124,426,739.40	(6,627,083.41)	56,801,504.17	174,601,160.16
	10	IKERE	108,651,867.79	(6,627,083.41)	49,040,668.51	151,065,452.89
	11	IKOLE	116,438,391.11	(6,627,083.41)	51,250,069.95	161,061,377.65
	12	ILEJEMEJI	81,711,838.73	(6,627,083.41)	38,159,253.76	113,244,009.07
	13	IROPODUN/IFELODUN	103,564,241.72	(6,627,083.41)	47,132,582.43	144,069,740.74
	14	ISE/ORUN	101,061,833.44	(6,627,083.41)	45,519,104.18	139,953,854.20
	15	MOBA	108,390,179.58	(6,627,083.41)	48,950,640.72	150,713,736.89
	16	OYE	105,363,708.63	(6,627,083.41)	47,663,002.27	146,399,627.49
EKITI TOTAL			1,745,478,451.30	(106,033,334.56)	787,431,391.53	2,426,876,508.27

Source: Office of the Accountant-General of the Federation

State	S/n	Local Government Councils	Gross Statutory Allocation	Deduction	Value Added Tax	Total Allocation
			₦	₦	₦	₦
ENUGU	1	AGWU	131,986,189.50	(6,627,083.41)	53,889,813.29	179,248,919.38
	2	ANINRI	111,207,850.12	(6,627,083.41)	47,139,196.33	151,719,963.04
	3	ENUGU EAST	150,531,611.97	(6,627,083.41)	62,374,329.84	206,278,858.41
	4	ENUGU NORTH	141,505,244.91	(6,627,083.41)	58,786,109.31	193,664,270.82
	5	ENUGU SOUTH	136,819,275.71	(6,627,083.41)	53,951,543.64	184,143,735.93
	6	EZEAGU	131,547,393.74	(6,627,083.41)	50,911,664.66	175,831,974.99
	7	IGBO ETITI	132,821,550.66	(6,627,083.41)	55,054,619.87	181,249,087.12
	8	IGBO EZE NORTH	143,755,059.15	(6,627,083.41)	60,314,066.41	197,442,042.15
	9	IGBO EZE SOUTH	130,806,515.62	(6,627,083.41)	48,565,073.03	172,744,505.24
	10	ISI UZO	122,326,003.39	(6,627,083.41)	48,678,996.43	164,377,916.42
	11	NKANU EAST	128,067,102.83	(6,627,083.41)	48,716,621.55	170,156,640.97
	12	NKANU WEST	124,344,178.94	(6,627,083.41)	48,498,731.24	166,215,826.77
	13	NSUKKA	161,041,978.15	(6,627,083.41)	65,575,504.25	219,990,398.99
	14	OJI RIVER	110,497,449.17	(6,627,083.41)	46,391,305.40	150,261,671.17
	15	UDENU	122,302,806.80	(6,627,083.41)	51,828,501.80	167,504,225.19
	16	UDI	138,873,206.37	(6,627,083.41)	57,648,971.34	189,895,094.30
	17	UZO UWANI	115,006,208.04	(6,627,083.41)	46,170,480.55	154,549,605.18
ENUGU TOTAL			2,233,439,625.09	(112,660,417.97)	904,495,528.95	3,025,274,736.06
GOMBE	1	AKKO	183,494,430.20	(6,627,083.41)	68,626,599.34	245,493,946.13
	2	BALANGA	133,259,617.80	(6,627,083.41)	55,494,070.63	182,126,605.01
	3	BILLIRE	134,122,877.49	(6,627,083.41)	54,403,571.03	181,899,365.11
	4	DUKKU	146,144,973.36	(6,627,083.41)	54,932,418.79	194,450,308.74
	5	FUNAKAYE	142,145,987.69	(6,627,083.41)	57,960,978.79	193,479,883.07
	6	GOMBE	154,778,923.92	(6,627,083.41)	61,305,631.71	209,457,472.22
	7	KALTUNGO	121,360,979.05	(6,627,083.41)	48,918,164.18	163,652,059.81
	8	KWAMI	130,182,004.90	(6,627,083.41)	53,686,073.65	177,240,995.14
	9	NAFADA	118,684,659.48	(6,627,083.41)	47,700,326.09	159,757,902.16
	10	SHOMGOM	112,557,374.79	(6,627,083.41)	49,097,905.34	155,028,196.72
	11	YAMALTU/DEBA	153,622,562.33	(6,627,083.41)	59,969,153.97	206,964,632.89
GOMBE TOTAL			1,530,354,391.00	(72,897,917.51)	612,094,893.52	2,069,551,367.01
IMO	1	ABOH MBAISE	120,086,169.39	(6,627,083.41)	52,245,908.07	165,704,994.05
	2	AHAZU MBAISE	113,007,138.51	(6,627,083.41)	49,651,975.83	156,032,030.92
	3	EHIME MBANO	103,818,480.36	(6,627,083.41)	45,462,801.46	144,654,198.41
	4	EZINIHITTE MBAISE	110,418,962.56	(6,627,083.41)	49,095,564.26	152,887,443.41
	5	IDEATO NORTH	118,402,950.21	(6,627,083.41)	48,342,328.26	160,118,195.06
	6	IDEATO SOUTH	118,799,419.32	(6,627,083.41)	48,496,706.53	160,669,042.44
	7	IHITTE UBOMA	106,331,746.02	(6,627,083.41)	44,395,149.43	144,099,812.04
	8	IKEDURU	112,627,341.36	(6,627,083.41)	47,389,647.69	153,389,905.64
	9	ISIALA MBANO	126,714,868.02	(6,627,083.41)	52,569,127.75	172,656,912.36
	10	ISU	111,998,208.82	(6,627,083.41)	48,977,658.25	154,348,783.66
	11	MBAITOLI	138,145,090.07	(6,627,083.41)	56,637,566.36	188,155,573.02
	12	NGOR/OKPALA	117,325,987.16	(6,627,083.41)	48,502,261.21	159,201,164.97
	13	NJABA	105,989,259.06	(6,627,083.41)	46,948,836.42	146,311,012.07
	14	NKWANGELI	103,144,812.85	(6,627,083.41)	45,205,085.12	141,722,814.56
	15	NKWERRI	91,885,678.14	(6,627,083.41)	40,140,890.94	125,399,485.67
	16	OBOWO	99,602,875.04	(6,627,083.41)	44,119,511.37	137,095,303.00
	17	OGUTA	116,930,202.51	(6,627,083.41)	46,728,535.59	157,031,654.69
	18	OHAJI/EGBEMA	126,563,184.97	(6,627,083.41)	50,871,490.80	170,80




TABLE IV

OFFICE OF THE ACCOUNTANT-GENERAL OF THE FEDERATION FEDERAL MINISTRY OF FINANCE, BUDGET AND NATIONAL PLANNING, ABUJA

DISTRIBUTION OF REVENUE ALLOCATION TO LOCAL GOVERNMENT COUNCILS BY FEDERATION ACCOUNT ALLOCATION COMMITTEE FOR THE MONTH OF AUGUST, 2020 SHARED IN SEPTEMBER, 2020

State	S/n	Local Government Councils	Gross Statutory Allocation	Deduction	Value Added Tax	Total Allocation
			N	N	N	N
KADUNA	1	BIRNIN GWARI	188,297,817.64	(6,627,083.41)	62,321,121.69	243,991,855.92
	2	CHIKUN	191,466,180.65	(6,627,083.41)	74,466,698.49	259,305,795.73
	3	GIWA	158,453,554.58	(6,627,083.41)	65,891,210.90	217,717,682.07
	4	GWAGWADA	122,006,970.18	(6,627,083.41)	47,491,689.66	162,871,576.43
	5	IGABI	200,573,951.14	(6,627,083.41)	80,962,428.85	274,909,296.59
	6	JARA	134,366,454.50	(6,627,083.41)	56,196,611.85	183,939,982.94
	7	JABA	117,167,284.04	(6,627,083.41)	52,156,470.68	162,696,671.31
	8	JEMA'A	156,117,723.77	(6,627,083.41)	65,085,048.20	214,575,688.56
	9	KACHIA	172,214,089.04	(6,627,083.41)	61,473,351.27	227,060,356.90
	10	KADUNA NORTH	162,690,803.67	(6,627,083.41)	73,360,373.29	229,424,093.55
	11	KADUNA SOUTH	173,697,882.30	(6,627,083.41)	78,044,752.91	245,115,551.80
	12	KAGARKO	150,105,205.00	(6,627,083.41)	61,124,244.67	204,602,366.26
	13	KAURA	130,046,300.90	(6,627,083.41)	59,199,599.35	182,618,816.84
	14	KAURU	133,905,004.73	(6,627,083.41)	53,689,877.65	180,967,798.97
	15	KUBAU	155,008,151.46	(6,627,083.41)	65,431,953.88	213,813,021.93
	16	KUDAN	120,229,523.37	(6,627,083.41)	50,439,235.13	164,041,675.09
	17	LERE	167,290,128.92	(6,627,083.41)	70,579,573.12	231,242,618.63
	18	MAKARFI	112,521,702.64	(6,627,083.41)	51,200,855.56	157,095,474.79
	19	SABON GARI	148,472,243.11	(6,627,083.41)	65,937,744.47	207,782,904.17
	20	SANGA	124,483,147.12	(6,627,083.41)	51,523,027.18	169,379,090.90
	21	SOBA	158,670,601.49	(6,627,083.41)	66,608,393.86	218,651,911.94
	22	ZANGON KATAF	177,520,414.18	(6,627,083.41)	69,029,397.29	239,922,728.06
	23	ZARIA	181,263,680.20	(6,627,083.41)	78,653,462.34	253,290,059.13
KADUNA TOTAL			3,536,568,814.63	(152,422,918.43)	1,460,867,122.27	4,845,013,018.48
KANO	1	AJINGI	116,320,550.73	(6,627,083.41)	53,633,716.55	163,327,183.86
	2	ALBASU	119,142,813.55	(6,627,083.41)	55,312,278.93	167,828,009.07
	3	BAGWAI	108,634,772.98	(6,627,083.41)	52,450,464.23	154,458,153.79
	4	BEBEJI	117,853,710.00	(6,627,083.41)	55,176,660.61	166,403,270.45
	5	BICI	142,842,576.17	(6,627,083.41)	64,424,684.29	200,640,177.05
	6	BUNKURE	113,803,383.10	(6,627,083.41)	53,293,518.41	160,469,818.10
	7	DALA	183,691,038.66	(6,627,083.41)	79,273,295.70	256,337,250.95
	8	DANBATTA	125,151,604.51	(6,627,083.41)	57,179,386.11	175,703,907.21
	9	DAWAKIN KUDU	134,533,116.80	(6,627,083.41)	59,005,200.00	186,911,233.39
	10	DAWAKIN TOFA	135,475,348.64	(6,627,083.41)	61,361,852.94	190,210,118.17
	11	DOGUWA	125,566,924.73	(6,627,083.41)	51,227,805.09	170,167,646.41
	12	FAGGE	123,015,895.90	(6,627,083.41)	56,221,465.28	172,610,277.76
	13	GABASAWA	128,534,218.82	(6,627,083.41)	57,502,920.21	179,410,055.61
	14	GARKO	114,653,099.96	(6,627,083.41)	52,414,096.77	160,440,113.33
	15	GARUN MALLAM	114,054,812.36	(6,627,083.41)	47,592,422.15	155,020,151.10
	16	GAYA	123,267,118.06	(6,627,083.41)	56,450,779.37	173,090,814.02
	17	GEZAWA	140,762,503.64	(6,627,083.41)	64,945,566.85	199,080,987.08
	18	GWALE	169,234,770.40	(6,627,083.41)	73,328,946.24	235,936,633.23
	19	GWARZO	116,353,085.26	(6,627,083.41)	54,666,049.18	164,392,051.03
	20	KABO	112,113,946.96	(6,627,083.41)	51,505,224.84	156,992,088.39
	21	KANO MUNICIPAL	163,351,179.19	(6,627,083.41)	73,692,201.56	230,416,297.34
	22	KARAYE	108,716,556.27	(6,627,083.41)	50,203,437.67	152,292,910.53
	23	KIBIYA	109,717,275.48	(6,627,083.41)	49,713,891.91	152,804,083.98
	24	KIRU	141,548,486.71	(6,627,083.41)	63,133,692.07	198,055,095.37
	25	KUMBOTSO	144,631,166.94	(6,627,083.41)	66,403,409.17	204,407,492.70
	26	KUNCHI	110,906,046.20	(6,627,083.41)	47,018,508.09	151,297,470.88
	27	KURA	108,614,028.32	(6,627,083.41)	50,538,185.93	152,525,130.84
	28	MADOBII	108,712,348.18	(6,627,083.41)	49,702,048.91	151,787,313.68
	29	MAKODA	128,842,173.55	(6,627,083.41)	58,691,832.02	180,906,922.16
	30	MINJIBIR	129,850,103.00	(6,627,083.41)	57,789,982.04	181,013,001.64
	31	NASSARAWA	224,507,386.89	(6,627,083.41)	97,917,327.80	315,797,631.28
	32	RANO	112,450,792.93	(6,627,083.41)	50,626,012.81	156,449,722.33
	33	RIMIN GADO	111,289,294.11	(6,627,083.41)	46,365,780.42	151,027,991.11
	34	ROGO	133,216,103.66	(6,627,083.41)	59,251,806.97	185,840,827.22
	35	SHANONO	109,916,125.68	(6,627,083.41)	50,119,593.39	153,408,635.66
	36	SUMAILA	139,118,950.22	(6,627,083.41)	61,968,256.66	194,460,123.47
	37	TAKAI	122,168,740.75	(6,627,083.41)	56,631,778.20	172,173,435.53
	38	TARAUINI	127,037,608.83	(6,627,083.41)	58,583,672.91	178,994,198.33
	39	TOFA	100,010,804.93	(6,627,083.41)	45,626,273.92	139,009,995.43
	40	TSANYAWA	110,265,464.11	(6,627,083.41)	51,908,935.02	155,547,315.72
41	TUDUN WADA	135,961,233.24	(6,627,083.41)	59,671,028.34	189,005,178.17	
42	UNGOGO	158,962,024.52	(6,627,083.41)	74,125,257.24	226,460,198.35	
43	WARAWA	103,738,930.61	(6,627,083.41)	48,880,794.24	145,992,641.44	
44	WUDIL	121,982,541.56	(6,627,083.41)	54,792,025.20	170,147,483.36	
KANO TOTAL			5,630,520,657.11	(291,591,670.04)	2,540,322,066.43	7,879,251,053.49
KATSINA	1	BAKORI	123,952,112.52	(6,627,083.41)	49,068,886.38	166,393,915.49
	2	BATAGARAWA	127,725,385.04	(6,627,083.41)	52,758,453.68	173,856,755.32
	3	BATSARI	138,953,152.38	(6,627,083.41)	55,316,018.47	187,642,087.44
	4	BAURE	130,282,399.66	(6,627,083.41)	54,105,202.34	177,760,518.60
	5	BINDAWA	121,842,470.88	(6,627,083.41)	49,381,730.33	164,597,117.80
	6	CHARANCHI	113,969,585.83	(6,627,083.41)	47,836,585.16	155,179,087.58
	7	DAN-MUSA	114,342,554.99	(6,627,083.41)	45,329,431.74	153,044,903.32
	8	DANDUME	122,426,557.41	(6,627,083.41)	48,688,233.38	164,487,707.38
	9	DANJA	114,830,290.11	(6,627,083.41)	46,588,353.52	154,791,560.23
	10	DAURA	138,450,140.08	(6,627,083.41)	56,441,942.27	188,264,998.95
	11	DUTSI	114,265,269.03	(6,627,083.41)	45,993,059.17	153,631,244.80
	12	DUTSINMA	126,911,227.45	(6,627,083.41)	51,196,434.85	171,480,578.89
	13	FASKARI	138,304,466.73	(6,627,083.41)	53,959,522.92	185,636,906.23
	14	FUNTUA	137,981,082.35	(6,627,083.41)	57,055,053.53	188,409,052.48
	15	INGAWA	120,492,724.19	(6,627,083.41)	51,205,028.89	165,070,669.67
	16	JIBIA	135,744,127.16	(6,627,083.41)	51,204,504.86	180,321,548.61
	17	KAFUR	140,126,786.03	(6,627,083.41)	54,677,334.71	188,177,037.33
	18	KAITA	134,139,859.88	(6,627,083.41)	52,740,217.55	180,252,994.02
	19	KANKARA	147,099,656.34	(6,627,083.41)	59,168,767.69	199,641,340.62
	20	KANKIA	117,138,764.91	(6,627,083.41)	49,285,099.81	159,796,781.31
	21	KATSINA	161,331,037.65	(6,627,083.41)	66,790,212.25	221,494,166.48
	22	KURFI	113,519,452.42	(6,627,083.41)	45,737,124.53	152,629,493.54
	23	KUSADA	107,245,789.91	(6,627,083.41)	43,817,219.47	144,436,425.97
	24	MAIDUWA	130,462,895.92	(6,627,083.41)	54,498,536.80	178,334,349.31
	25	MALUMFASHI	129,826,247.81	(6,627,083.41)	52,585,000.84	175,784,165.24
	26	MANI	123,149,525.90	(6,627,083.41)	51,960,989.83	168,483,432.32
	27	MASHI	125,735,945.88	(6,627,083.41)	51,559,375.75	170,668,238.22
	28	MATAZU	105,909,220.61	(6,627,083.41)	45,500,683.67	144,782,820.87
	29	MUSAWA	126,727,083.07	(6,627,083.41)	51,410,552.17	171,510,551.83
	30	RIMI	114,315,456.52	(6,627,083.41)	49,527,200.15	157,215,573.26
	31	SABUWA	118,440,833.99	(6,627,083.41)	47,672,774.41	159,486,524.99
	32	SAFANA	127,084,583.46	(6,627,083.41)	52,675,028.63	173,132,238.69
	33	SANDAMU	123,168,900.96	(6,627,083.41)	47,802,418.62	164,344,228.17
	34	ZANGO	120,715,628.67	(6,627,083.41)	49,631,900.69	163,720,445.95
KATSINA TOTAL			4,286,611,215.78	(225,320,835.94)	1,743,169,379.07	5,804,459,758.91
KEBBI	1	ALIERU	96,652,639.16	(6,627,083.41)	39,631,292.32	129,656,848.06
	2	AREWA	157,926,584.99	(6,627,083.41)	52,004,296.71	203,303,798.29
	3	ARGUNGU	133,020,260.34	(6,627,083.41)	53,204,737.11	179,597,914.04
	4	AUGIE	109,830,626.39	(6,627,083.41)	45,009,273.69	148,212,816.67
	5	BAGUDO	146,272,984.54	(6,627,083.41)	57,641,461.70	197,287,362.84
	6	BIRNIN - KEBBI	178,956,148.17	(6,627,083.41)	60,848,819.62	233,177,884.38
	7	BUNZA	121,917,871.47	(6,627,083.41)	45,446,731.20	160,737,519.26
	8	DANDI KAMBA	129,520,031.80	(6,627,083.41)	47,837,550.68	170,730,499.08
	9	DANKO / WASAGU	160,904,536.55	(6,627,083.41)	60,511,660.83	214,789,113.97
	10	FAKAI	112,039,013.43	(6,627,083.41)	45,420,634.67	150,832,564.68
	11	GWANDU	118,342,438.68	(6,627,083.41)	48,544,567.53	160,259,922.80
	12	JEGA	130,557,433.18	(6,627,083.41)	52,981,292.12	176,911,641.89
	13	KALGO	108,652,302.30	(6,627,083.41)	41,667,660.13	143,692,879.03
	14	KOKO/BESSE	124,685,617.65	(6,627,083.41)	48,920,399.49	




TABLE IV

**OFFICE OF THE ACCOUNTANT-GENERAL OF THE FEDERATION
FEDERAL MINISTRY OF FINANCE, BUDGET AND NATIONAL PLANNING, ABUJA**

DISTRIBUTION OF REVENUE ALLOCATION TO LOCAL GOVERNMENT COUNCILS BY FEDERATION ACCOUNT ALLOCATION COMMITTEE FOR THE MONTH OF AUGUST, 2020 SHARED IN SEPTEMBER, 2020

State	S/n	Local Government Councils	Gross Statutory Allocation	Deduction	Value Added Tax	Total Allocation
			₦	₦	₦	₦
NASSARAWA	1	AKWANGA	116,772,050.69	(6,627,083.41)	44,769,355.23	154,914,322.51
	2	AWE	131,623,185.52	(6,627,083.41)	44,679,641.86	169,675,743.96
	3	DOMA	134,770,457.82	(6,627,083.41)	47,512,844.70	175,655,219.11
	4	KARU	159,010,774.41	(6,627,083.41)	54,416,372.65	206,800,063.65
	5	KEANA	113,540,535.85	(6,627,083.41)	41,187,423.02	148,100,875.45
	6	KEFFI	106,766,061.50	(6,627,083.41)	42,592,967.47	142,731,945.56
	7	KOKONA	121,989,814.71	(6,627,083.41)	44,383,566.76	159,746,298.06
	8	LAFIA	190,884,643.00	(6,627,083.41)	67,541,669.80	251,799,229.39
	9	NASSARAWA	176,901,302.34	(6,627,083.41)	52,777,007.47	223,051,226.40
	10	NASSARAWA EGGON	135,326,802.96	(6,627,083.41)	48,510,801.17	177,210,520.72
	11	OBI	129,533,901.89	(6,627,083.41)	48,484,075.81	171,390,894.29
	12	TOTO	137,620,473.34	(6,627,083.41)	45,361,191.00	176,354,580.94
	13	WAMBA	110,476,929.18	(6,627,083.41)	40,520,965.84	144,370,811.61
		NASSARAWA TOTAL	1,765,216,933.21	(86,152,084.33)	622,737,882.78	2,301,802,731.66
NIGER	1	AGAIE	121,477,594.02	(6,627,083.41)	46,983,973.45	161,834,484.06
	2	AGWARA	104,296,797.23	(6,627,083.41)	39,071,798.87	136,741,512.69
	3	BIDA	119,441,485.31	(6,627,083.41)	52,776,983.99	165,591,385.89
	4	BORGU	194,433,192.50	(6,627,083.41)	51,077,460.54	238,883,569.63
	5	BOSSO	116,709,632.52	(6,627,083.41)	48,498,620.27	158,581,169.38
	6	EDATI	122,919,978.66	(6,627,083.41)	49,857,107.13	166,150,002.38
	7	GBAKO	116,428,289.41	(6,627,083.41)	46,413,727.58	156,214,933.57
	8	GURARA	104,036,053.20	(6,627,083.41)	42,589,170.99	139,998,140.79
	9	KATCHA	112,260,890.43	(6,627,083.41)	45,859,307.31	151,493,114.33
	10	KONTAGORA	123,630,775.26	(6,627,083.41)	48,979,152.77	165,982,844.62
	11	LAPAI	120,761,886.78	(6,627,083.41)	44,596,507.73	158,731,311.11
	12	LAVUN	140,521,046.54	(6,627,083.41)	55,055,032.92	188,948,996.06
	13	MAGAMA	143,945,693.91	(6,627,083.41)	52,092,814.71	189,411,425.20
	14	MARIGA	159,386,086.21	(6,627,083.41)	53,955,939.29	206,714,942.09
	15	MASHEGU	188,065,671.87	(6,627,083.41)	55,590,064.20	237,028,652.66
	16	MINNA	119,108,046.77	(6,627,083.41)	54,165,445.17	166,646,408.53
	17	MOKWA	161,665,457.52	(6,627,083.41)	58,725,316.04	213,763,690.15
	18	MUYA	109,201,543.05	(6,627,083.41)	43,917,788.33	146,492,247.97
	19	PAIKORO	125,678,398.65	(6,627,083.41)	49,622,867.18	168,674,182.42
	20	RAFT	144,955,957.68	(6,627,083.41)	52,121,740.98	190,450,615.25
	21	RIJAU	136,364,490.87	(6,627,083.41)	51,505,904.78	181,243,312.24
	22	SHIRORO	161,203,721.73	(6,627,083.41)	57,726,206.71	212,302,845.03
	23	SULEJA	117,892,329.63	(6,627,083.41)	55,753,141.32	167,018,387.54
	24	TAPA	95,945,643.58	(6,627,083.41)	41,810,467.29	131,129,027.47
	25	WUSHISHI	106,949,716.24	(6,627,083.41)	41,625,905.09	141,948,537.91
		NIGER TOTAL	3,267,280,379.59	(165,677,085.25)	1,240,372,444.63	4,341,975,738.97
OGUN	1	ABEKUTA NORTH	120,074,023.89	(6,627,083.41)	54,439,296.51	167,886,236.99
	2	ABEKUTA SOUTH	123,958,057.03	(6,627,083.41)	59,569,413.25	176,900,386.87
	3	ADO-ODO/OTA	190,527,637.23	(6,627,083.41)	88,525,767.09	272,426,320.91
	4	EGBADO NORTH	125,273,520.92	(6,627,083.41)	52,395,277.90	171,041,715.40
	5	EGBADO SOUTH	112,267,456.63	(6,627,083.41)	51,035,323.77	156,675,696.99
	6	EWEKORO	85,399,024.09	(6,627,083.41)	39,119,585.08	117,891,525.77
	7	REMO NORTH	83,193,740.53	(6,627,083.41)	39,617,934.49	116,184,591.61
	8	IFO	186,808,018.71	(6,627,083.41)	88,344,663.46	268,525,598.75
	9	IJEBU EAST	111,174,000.32	(6,627,083.41)	44,888,071.17	149,434,988.08
	10	IJEBU NORTH	138,901,042.68	(6,627,083.41)	63,138,873.62	195,412,832.90
	11	IJEBU ODE	107,162,215.21	(6,627,083.41)	49,482,318.19	150,017,449.99
	12	IKENNE	96,816,373.85	(6,627,083.41)	45,783,003.99	135,972,294.43
	13	IJEBU NORTH-EAST	87,304,937.68	(6,627,083.41)	40,427,346.15	121,105,200.42
	14	IMEKO-AFON	100,368,113.09	(6,627,083.41)	41,955,722.47	135,696,752.15
	15	IPOKIA	105,127,382.16	(6,627,083.41)	49,104,390.12	147,604,688.88
	16	OBAFEMI/OWODE	127,467,267.09	(6,627,083.41)	57,323,749.16	178,163,932.84
	17	ODEDA	107,006,225.09	(6,627,083.41)	44,809,781.58	145,188,923.26
	18	ODOGBOLU	99,451,154.66	(6,627,083.41)	46,662,111.21	139,486,182.46
	19	OGUN WATER SIDE	94,462,903.41	(6,627,083.41)	40,982,919.28	128,818,739.28
	20	SAGAMU	128,122,915.23	(6,627,083.41)	59,897,873.19	181,393,705.01
		OGUN TOTAL	2,330,866,009.50	(132,541,668.20)	1,057,503,421.68	3,255,827,762.98
ONDO	1	AKOKO NORTH EAST	123,500,190.03	(6,627,083.41)	50,449,448.72	167,322,555.34
	2	AKOKO NORTH WEST	130,643,394.51	(6,627,083.41)	54,472,192.21	178,488,503.31
	3	AKOKO SOUTH WEST	133,005,729.03	(6,627,083.41)	56,117,007.27	182,495,652.89
	4	AKOKO SOUTH	98,652,631.28	(6,627,083.41)	40,704,333.50	132,729,881.38
	5	AKURE NORTH	103,376,018.43	(6,627,083.41)	45,856,668.98	142,605,604.00
	6	AKURE SOUTH	158,864,630.16	(6,627,083.41)	69,084,048.35	221,321,595.10
	7	IDANRE	111,885,431.23	(6,627,083.41)	45,588,052.88	150,846,400.70
	8	IFEDORE	112,725,084.39	(6,627,083.41)	50,545,660.03	156,643,661.01
	9	IKALE/OKITIPUPA	135,523,076.85	(6,627,083.41)	56,544,508.26	185,440,501.70
	10	ILAJE WEST	147,059,169.24	(6,627,083.41)	62,523,653.09	202,955,738.91
	11	ILAJE/ESE-EDO	112,522,217.01	(6,627,083.41)	48,308,170.76	154,203,304.36
	12	ILEOLUI/OKEIGBO	116,467,870.25	(6,627,083.41)	50,183,347.96	160,024,134.80
	13	ODE IRELE	108,235,500.89	(6,627,083.41)	47,279,820.73	148,888,238.21
	14	ODIGBO	135,363,263.66	(6,627,083.41)	56,207,663.89	184,943,844.14
	15	ONDO EAST	89,836,332.35	(6,627,083.41)	39,900,686.13	123,109,935.08
	16	ONDO WEST	148,475,004.99	(6,627,083.41)	61,795,989.59	203,643,911.17
	17	OSE	119,630,573.87	(6,627,083.41)	47,252,047.32	160,255,537.78
	18	OWO	140,358,358.53	(6,627,083.41)	55,006,070.63	188,737,345.75
		ONDO TOTAL	2,226,124,476.69	(119,287,501.38)	937,819,370.29	3,044,656,345.61
OSUN	1	ATAKUMOSA EAST	87,717,408.61	(6,627,083.41)	39,713,514.54	120,803,839.74
	2	ATAKUMOSA WEST	87,963,468.08	(6,627,083.41)	38,921,814.98	120,258,199.65
	3	AYEDADE	109,587,705.65	(6,627,083.41)	47,489,546.98	150,450,169.22
	4	AYEDIRE	96,873,109.56	(6,627,083.41)	39,676,727.87	129,922,754.02
	5	BOLAWADURO	91,672,356.97	(6,627,083.41)	39,145,259.97	124,190,533.53
	6	BORIPPE	104,410,311.91	(6,627,083.41)	46,333,124.82	144,116,353.32
	7	EDE NORTH	87,511,354.30	(6,627,083.41)	40,513,598.53	121,397,869.42
	8	EDE SOUTH	90,885,034.10	(6,627,083.41)	39,696,536.08	123,954,466.77
	9	EGBEDORE	98,389,940.63	(6,627,083.41)	39,528,847.53	122,291,704.75
	10	EJIGBO	101,475,246.71	(6,627,083.41)	45,629,147.33	140,477,310.64
	11	IFE CENTRAL	107,445,098.05	(6,627,083.41)	49,256,774.68	150,074,789.32
	12	IFE EAST	124,181,772.94	(6,627,083.41)	51,440,184.39	168,994,872.92
	13	IFE NORTH	115,755,324.53	(6,627,083.41)	47,835,614.22	156,963,855.34
	14	IFE SOUTH	100,902,791.95	(6,627,083.41)	45,911,807.34	140,187,515.88
	15	IFEDAYO	79,291,558.67	(6,627,083.41)	35,611,538.22	108,276,013.48
	16	IFELODUN	102,174,677.66	(6,627,083.41)	41,867,369.15	137,414,963.40
	17	ILA	90,080,948.20	(6,627,083.41)	38,230,728.55	121,684,593.34
	18	ILESIA EAST	93,910,363.72	(6,627,083.41)	42,898,444.12	130,181,724.43
	19	ILESIA WEST	99,516,285.64	(6,627,083.41)	42,580,779.12	135,469,981.36
	20	IREPODUN	98,486,070.77	(6,627,083.41)	44,251,585.90	136,110,573.26
	21	IREWOLE	106,558,216.83	(6,627,083.41)	46,777,604.28	146,708,737.70
	22	ISOKAN	96,719,254.97	(6,627,083.41)	42,541,162.70	132,633,334.27
	23	IWO	118,929,896.67	(6,627,083.41)	51,784,993.97	164,087,807.23
	24	OBOKUM	98,624,223.02	(6,627,083.41)	43,938,637.15	135,935,776.76
	25	ODO OTIN	129,936,186.59	(6,627,083.41)	45,783,106.38	169,092,209.56
	26	OLA-OLUWA	88,938,290.06	(6,627,083.41)	39,755,017.46	122,066,224.11
	27	OLORUNDA	107,575,102.48	(6,627,083.41)	45,536,918.63	146,484,937.70
	28	ORIADE	107,920,026.43	(6,627,083.41)	47,303,517.50	148,596,460.52
	29	OROLLU	95,101,889.27	(6,627,083.41)	42,530,682.17	131,005,488.03
	30	OSOGBO	105,807,972.32	(6,627,083.41)	48,150,030.25	147,330,919.16
		OSUN TOTAL	3,015,341,887.27	(198,812,502.30)	1,310,634,614.84	4,127,163,999.81
OYO	1	AFLJIO	104,135,159.29	(6,627,083.41)	53,265,764.82	150,773,840.71
	2	AKINYELE	120,931,985.49	(6,627,083.41)	61,355,270.04	175,660,172.12
	3	ATIBA	120,461,471.70	(6,627,083.41)	56,989,393.86	170,823,782.15
	4	ATIJOB	129,060,293.98	(6,627,083.41)	50,815,311.10	173,248,521.66
	5	EGBEDA	130,944,615.00	(6,627,083.41)	68,714,072.40	193,031,603.99
	6	IBADAN NORTH	134,584,410.25	(6,627,083.41)	71,357,472.77	199,314,799




TABLE IV

**OFFICE OF THE ACCOUNTANT-GENERAL OF THE FEDERATION
FEDERAL MINISTRY OF FINANCE, BUDGET AND NATIONAL PLANNING, ABUJA**

DISTRIBUTION OF REVENUE ALLOCATION TO LOCAL GOVERNMENT COUNCILS BY FEDERATION ACCOUNT ALLOCATION COMMITTEE FOR THE MONTH OF AUGUST, 2020 SHARED IN SEPTEMBER, 2020

State	S/n	Local Government Councils	Gross Statutory Allocation	Deduction	Value Added Tax	Total Allocation
			₦	₦	₦	₦
PLATEAU	1	BARKIN LADI	139,039,923.47	(6,627,083.41)	51,328,978.15	183,741,818.21
	2	BASSA	140,257,049.81	(6,627,083.41)	52,543,881.69	186,173,848.09
	3	BOKKOS	139,645,864.50	(6,627,083.41)	51,662,992.78	184,681,773.87
	4	JOS EAST	106,018,095.32	(6,627,083.41)	41,931,607.06	141,322,618.96
	5	JOS NORTH	184,457,016.83	(6,627,083.41)	77,952,993.89	255,782,927.30
	6	JOS SOUTH	159,508,389.16	(6,627,083.41)	65,105,535.70	217,986,841.45
	7	KANAM	140,023,402.65	(6,627,083.41)	50,347,056.89	183,743,376.13
	8	KANKE	123,663,252.12	(6,627,083.41)	45,685,944.06	162,722,112.77
	9	LANGTANG NORTH	126,838,395.57	(6,627,083.41)	47,700,197.95	167,911,510.11
	10	LANGTANG SOUTH	120,324,600.01	(6,627,083.41)	44,101,392.07	157,798,908.67
	11	MANGU	166,244,040.09	(6,627,083.41)	63,870,404.73	223,487,361.41
	12	MIKANG	111,924,188.23	(6,627,083.41)	43,169,253.35	148,466,358.18
	13	PANKSHIN	149,420,957.07	(6,627,083.41)	53,049,672.27	195,843,545.93
	14	QUAN-PAN	149,204,844.95	(6,627,083.41)	53,599,271.49	196,177,033.04
	15	RIYOM	117,913,048.19	(6,627,083.41)	46,747,936.60	158,033,901.38
	16	SHENDAM	150,242,639.65	(6,627,083.41)	54,761,353.14	198,376,909.38
	17	WASE	159,633,473.44	(6,627,083.41)	49,908,551.33	202,914,941.37
PLATEAU TOTAL			2,384,359,181.08	(112,660,417.97)	893,467,023.14	3,165,165,786.25
RIVERS	1	AHOADA	106,213,180.83	(6,627,083.41)	62,832,446.35	162,418,543.77
	2	AHOADA WEST	132,705,120.66	(6,627,083.41)	71,497,542.52	197,575,579.77
	3	AKUKUTORU	122,249,252.03	(6,627,083.41)	61,706,732.16	177,328,900.79
	4	ANDONI	130,498,627.15	(6,627,083.41)	67,471,340.45	191,342,884.19
	5	ASARITORU	121,135,374.36	(6,627,083.41)	68,424,125.83	182,932,416.77
	6	BONNY	121,115,132.84	(6,627,083.41)	67,927,138.89	182,415,188.32
	7	DEGEMA	131,261,090.33	(6,627,083.41)	71,534,014.77	196,168,021.69
	8	ELEME	127,167,167.01	(6,627,083.41)	65,362,132.92	185,902,216.52
	9	EMOHUA	121,295,441.84	(6,627,083.41)	66,516,773.39	181,185,131.82
	10	ETCHI	142,238,427.68	(6,627,083.41)	71,500,581.87	207,111,926.14
	11	GONAKA	126,677,585.13	(6,627,083.41)	69,338,866.86	189,389,368.58
	12	IKWERRE	121,241,315.96	(6,627,083.41)	65,240,768.33	179,855,000.88
	13	KHANA	143,934,515.46	(6,627,083.41)	76,191,983.45	213,499,415.49
	14	OBIO/AKPOR	176,263,425.00	(6,627,083.41)	94,068,840.44	263,705,182.03
	15	OBUA/ODUAL	142,305,092.42	(6,627,083.41)	75,015,124.25	210,693,133.26
	16	OGBA/EGBEMA/NDONI	143,598,315.63	(6,627,083.41)	75,122,235.31	212,093,467.53
	17	OGU/BOLO	98,658,457.05	(6,627,083.41)	53,183,647.24	145,215,020.88
	18	OKRIKA	121,399,652.82	(6,627,083.41)	68,625,980.92	183,398,550.32
	19	OMUMMA	96,221,194.58	(6,627,083.41)	55,875,362.87	145,469,474.04
	20	OPOBO/NKORO	104,079,521.70	(6,627,083.41)	61,235,632.15	158,688,070.44
	21	OYIGBO	107,495,202.20	(6,627,083.41)	58,214,722.93	159,082,841.73
	22	PORT HARCOURT	199,632,547.79	(6,627,083.41)	102,068,213.06	295,073,677.43
	23	TAI	118,159,745.97	(6,627,083.41)	57,702,224.81	169,234,887.37
RIVERS TOTAL			2,955,545,386.43	(152,422,918.43)	1,586,656,431.76	4,389,778,899.76
SOKOTO	1	BINJI	110,705,406.27	(6,627,083.41)	43,310,885.83	147,389,208.69
	2	BODINGA	126,019,847.16	(6,627,083.41)	50,686,981.07	170,079,744.83
	3	DANGE SHUNI	135,807,333.54	(6,627,083.41)	52,692,955.34	181,873,205.47
	4	GADA	147,454,484.81	(6,627,083.41)	58,323,203.18	199,150,604.58
	5	GORONYO	138,711,158.64	(6,627,083.41)	51,409,089.89	183,493,165.12
	6	GUIDU	125,688,010.55	(6,627,083.41)	42,317,016.76	161,377,943.90
	7	GWADABAWA	143,553,642.90	(6,627,083.41)	56,551,049.63	193,477,609.13
	8	ILLELA	122,495,862.57	(6,627,083.41)	48,075,546.34	163,944,325.50
	9	ISA	138,656,192.30	(6,627,083.41)	47,615,870.10	179,644,978.99
	10	KEBBE	125,187,237.76	(6,627,083.41)	45,368,319.52	163,928,473.87
	11	KWARE	116,087,016.65	(6,627,083.41)	46,336,825.70	155,796,758.93
	12	RABAH	138,215,717.54	(6,627,083.41)	47,936,784.06	179,525,418.19
	13	SABON BIRNI	145,016,178.74	(6,627,083.41)	54,060,979.49	192,450,074.81
	14	SHAGARI	130,667,259.51	(6,627,083.41)	48,696,413.19	172,736,589.29
	15	SILAME	117,004,526.30	(6,627,083.41)	43,242,867.16	153,620,310.05
	16	SOKOTO NORTH	130,019,863.29	(6,627,083.41)	56,706,999.98	180,099,779.86
	17	SOKOTO SOUTH	128,969,498.02	(6,627,083.41)	52,731,523.71	175,073,938.32
	18	TAMBUWAL	144,409,276.44	(6,627,083.41)	55,877,465.69	193,659,658.72
	19	TANGAZA	133,139,533.17	(6,627,083.41)	44,235,897.79	170,748,347.54
	20	TURETA	121,158,917.81	(6,627,083.41)	39,469,036.36	154,000,870.76
	21	WAMAKKO	124,896,202.83	(6,627,083.41)	51,128,525.98	169,397,645.40
	22	WURNO	120,169,554.11	(6,627,083.41)	49,314,135.88	162,856,606.58
	23	YABO	112,658,930.53	(6,627,083.41)	44,357,262.37	150,389,109.49
SOKOTO TOTAL			2,976,691,651.43	(152,422,918.43)	1,130,445,635.04	3,954,714,368.04
TARABA	1	ARDO KOLA	111,822,154.42	(6,627,083.41)	41,118,863.87	146,313,934.88
	2	BALI	191,353,457.58	(6,627,083.41)	53,906,583.01	238,632,957.18
	3	DONGA	131,424,626.58	(6,627,083.41)	46,064,628.02	170,862,171.19
	4	GASHAKA	156,921,790.10	(6,627,083.41)	41,208,996.47	191,503,703.16
	5	GASSOL	169,529,744.59	(6,627,083.41)	57,660,081.57	220,562,742.75
	6	IBI	117,441,810.43	(6,627,083.41)	40,818,386.95	151,633,113.98
	7	JALINGO	112,958,833.98	(6,627,083.41)	46,665,581.85	152,997,332.42
	8	KARIM LAMIDU	175,327,558.46	(6,627,083.41)	52,534,576.26	221,235,051.31
	9	KURMI	124,805,042.14	(6,627,083.41)	41,602,016.50	159,779,975.23
	10	LAU	115,232,210.26	(6,627,083.41)	42,132,226.73	150,737,353.58
	11	SARDAUNA	171,963,104.31	(6,627,083.41)	55,531,275.44	220,867,296.34
	12	TAKUM	136,114,356.59	(6,627,083.41)	46,194,377.03	175,881,650.21
	13	USSA	116,988,473.51	(6,627,083.41)	43,775,574.52	154,136,964.62
	14	WUKARI	167,569,373.29	(6,627,083.41)	57,324,390.06	218,266,679.94
	15	YORRO	111,083,965.35	(6,627,083.41)	41,379,724.37	145,836,606.32
	16	ZING	120,503,849.86	(6,627,083.41)	45,357,401.56	159,234,168.01
TARABA TOTAL			2,231,040,351.45	(106,033,334.56)	753,274,684.22	2,878,281,701.11
YOBE	1	BADE	124,533,562.95	(6,627,083.41)	48,420,113.13	166,326,592.67
	2	BURSARI	137,808,716.65	(6,627,083.41)	45,206,990.92	176,388,624.15
	3	DAMATURU	115,385,847.02	(6,627,083.41)	42,994,550.12	151,753,313.74
	4	FIKA	129,190,081.12	(6,627,083.41)	48,117,540.10	170,680,537.81
	5	FUNE	181,198,971.86	(6,627,083.41)	65,291,467.66	239,863,356.11
	6	GEIDAM	150,167,148.03	(6,627,083.41)	50,255,569.10	193,795,633.73
	7	GUJBA	138,254,414.81	(6,627,083.41)	47,404,130.13	179,031,461.53
	8	GULAMI	120,114,728.64	(6,627,083.41)	44,618,613.72	158,106,258.95
	9	JAKUSKO	158,412,107.67	(6,627,083.41)	57,779,335.08	209,564,359.34
	10	KARASUWA	111,720,866.26	(6,627,083.41)	44,983,545.93	150,077,328.77
	11	MACHINA	107,010,827.02	(6,627,083.41)	40,226,850.62	140,610,594.23
	12	MANGERE	114,731,971.37	(6,627,083.41)	42,974,532.30	151,079,420.27
	13	NGURU	124,784,588.58	(6,627,083.41)	49,557,251.10	167,714,756.27
	14	POTTISKUM	137,311,244.41	(6,627,083.41)	55,347,117.48	186,031,278.47
	15	TARMUA	127,354,805.86	(6,627,083.41)	41,861,604.36	162,589,326.81
	16	YUNUSARI	132,725,535.45	(6,627,083.41)	46,956,925.73	173,055,377.77
	17	YUSUFARI	132,410,133.14	(6,627,083.41)	45,412,619.00	171,195,668.73
YOBE TOTAL			2,243,115,550.85	(112,660,417.97)	817,408,756.48	2,947,863,889.35
ZAMFARA	1	ANKA	124,633,741.92	(6,627,083.41)	47,203,508.38	165,210,166.88
	2	BAKURA	120,676,612.33	(6,627,083.41)	51,880,446.81	165,929,975.73
	3	BUKKUYUM	142,418,169.07	(6,627,083.41)	54,472,073.34	190,263,159.00
	4	BUNGUDU	157,188,110.29	(6,627,083.41)	59,322,883.84	209,883,910.72
	5	GUMMI	136,815,498.20	(6,627,083.41)	53,728,584.24	183,916,999.02
	6	GUSAU	189,976,202.18	(6,627,083.41)	72,449,229.05	255,798,347.81
	7	KAURA NAMODA	144,278,683.60	(6,627,083.41)	61,780,569.14	199,432,169.33
	8	KIYAWA	130,900,050.25	(6,627,083.41)	51,012,029.74	175,284,996.58
	9	MARADUN	141,506,656.04	(6,627,083.41)	54,390,220.37	189,269,792.99
	10	MARU	186,777,245.64	(6,627,083.41)	62,884,483.82	243,034,646.05
	11	SHINKAFI	116,619,970.51	(6,627,083.41)	46,508,544.15	156,501,431.24
	12	TALATA MAFARA	134,697,993.50	(6,627,083.41)	54,843,608.28	182,914,518.37
	13	TSAFE	142,708,096.04	(6,627,083.41)	60,170,863.87	196,251,876.51
	14	ZURMI	157,607,818.72	(6,627,083.41)	63,087,491.77	214,068,227.08
ZAMFARA TOTAL			2,026,804,848.28	(92,779,167.74)	793,734,536.79	2,727,760,217.33
FCT-ABUJA	1	ABAJI	104,111,116.87	(6,627,083.41)	386,136,577.74	483,620,611.20
	2	ABUJA MUNICIPAL	265,771,039.14	(6,627,083.41)	461,609,315.87	720,753,271.60
	3	BWARI	149,701,558.45	(6,627,083.41)	403,824,785.12	546,899,260.16
	4	GWAGWALADA	128,296,220.27	(6,627,083.41)	396,546,473.26	518,215,610.12
	5	KUJE	121,903,224.43	(6,627,083.41)	390,215,916.12	505,492,057.13
	6	KWALI	125,394,283.04	(6,627,083.41)	389,007,510.51	507,774,710.14
FCT-ABUJA			895,177,442.20	(39,762,500.46)	2,427,340,578.61	3,282,755,520.35
			98,521,615,106.39	(5,145,948,586.63)	48,899,917,004.41	142,275,583,524.17

Source: Office of the Accountant-General of the Federation